






Information and communication technology industry. Graphic arts, publishing, and advertising industry.

 <http://limap.lt/en/>
 Saulėtekio al. 15-310, LT-10224 Vilnius 304225378

 Mantas Martinkus Project Manager
 mantas@limap.lt
 +37065697567

Description

We are LiMAP - a company that manages advanced civilian measurement technologies in the world. We use our unique and exclusive 3D data management applications. In engineering researches and measurements, we can offer solutions that are limited only by the customer's fantasy. We can reach the precision by 0.2 millimeters, we can transfer the whole city to the electronic world. Innovation - Mobile 3D LiDAR scanner, UAV, robotic measuring instruments, unique 3D data processing solutions. This is part of the LiMAP. Accuracy - 1" for corners, up to 0.3 mm for distance. Accuracy is one of the priorities.

Business Line

TOPOGRAPHY, PHOTOGRAMETRY, VISUALIZATION, GEODESY

List of products

TOPOGRAPHY: 2D and 3D topographic layout Marketed measurements Batimetric measurements
VISUALIZATION: Orthophotographs VISUALIZATION: Territories Virtual Tours 3D printing Printing holograms
GEODESY Building geodesy Geodetic plans Design element selection Nivelation 3D scan Monitoring Inventory of engineering networks

1-9	0.2M - 0.5M	0	0
Employees	Turnover, €	Export as % of turnover	Year of establishment
